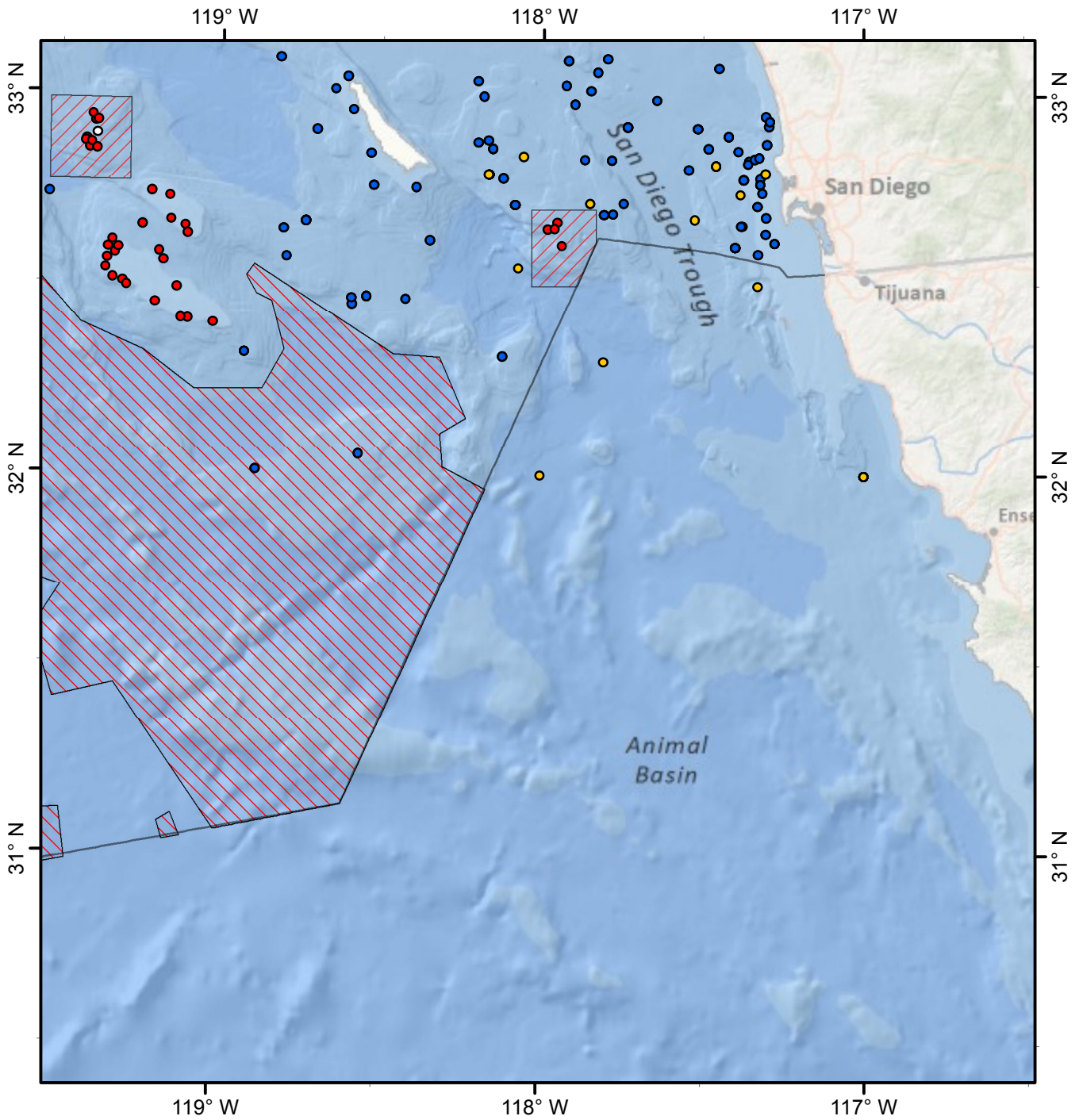



# Selected Observations of Corals & Sponges

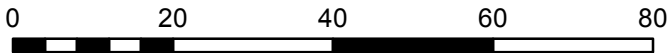


**G4**

0 20 40 60 80 100



Kilometers



Nautical Miles

Map Scale: 1:1,750,000

Date Saved: 20 Aug 2012

Author: Curt Whitmire (NOAA Fisheries - NWFSC)

## Collection Method

- in situ observation
- ROV collection
- research trawl
- research dredge
- various
- ▨ EFH Cons. Area

